



CCAMLR

COMM CIRC 11/50
SC CIRC 11/20

понедельник, 16 мая 2011

Уведомление о научных исследованиях в 2012 г. - Германия

Телефон: +61 3 6210 1111
Факс: +61 3 6224 8744
email: ccamlr@ccamlr.org
Web: ccamlr.org

PO Box 213, North Hobart, Tasmania 7002 Australia
181 Macquarie Street, Hobart, Tasmania 7000 Australia



CCAMLR

PO BOX 213, NORTH HOBART, TASMANIA 7002 AUSTRALIA
181 MACQUARIE STREET, HOBART, TASMANIA 7000 AUSTRALIA
Website: www.ccamlr.org

Phone: (61) 3 6210 1111
Fax: (61) 3 6224 8744
Email: ccamlr@ccamlr.org

**TO ALL MEMBERS OF THE COMMISSION
AND THE SCIENTIFIC COMMITTEE**

**COMM CIRC 11/50
SC CIRC 11/20**

16 May 2011

Notification for Scientific Research in 2012 – Germany

In accordance with paragraph 2 of Conservation Measure 24-01, Members are advised that Germany has submitted a notification for a demersal fish survey which will be conducted in Subarea 48.1 between 13 March and 9 April 2012 (attached).

The catch is expected to be less than 5 tonnes of *Dissostichus* spp., less than 10 tonnes of *Champsocephalus gunnari* and less than 20 tonnes of finfish in total.

Andrew Wright
Executive Secretary

Attch.

CONSERVATION MEASURE 24/01

The Application of Conservation Measures to Scientific Research

Format 1

**NOTIFICATION OF RESEARCH VESSEL ACTIVITY IN ACCORDANCE
WITH PARAGRAPH 2 OF CONSERVATION MEASURE 24-01**

Name and registration number of vessel: RV POLARSTERN (DBLK) _____

Division and subarea in which research is to be carried out: CCAMLR Subarea 48.1 _____

Estimated dates of entering and leaving CCAMLR Convention Area: 13/03/2012 – 09/04/2012

Purpose of research: Demersal fish survey in CCAMLR Subarea 48.1

Fishing equipment likely to be used:

Bottom trawl: 140' BT _____

Midwater trawl :

Longline _____

Crab pots _____

Other fishing gear (specify) _____

Notification: Estimated total catch is unlikely to exceed 20 tonnes of finfish

Principal Investigator:

Dr. Karl-Hermann Kock

Johann Heinrich von Thünen Institut

für ländliche Räume, Wald und Fischerei

Institut für Seefischerei

Palmaille 9

D-22767 Hamburg, Germany

e-mail: karl-hermann.kock@vti.bund.de

Maps of survey areas and stations planned are attached.

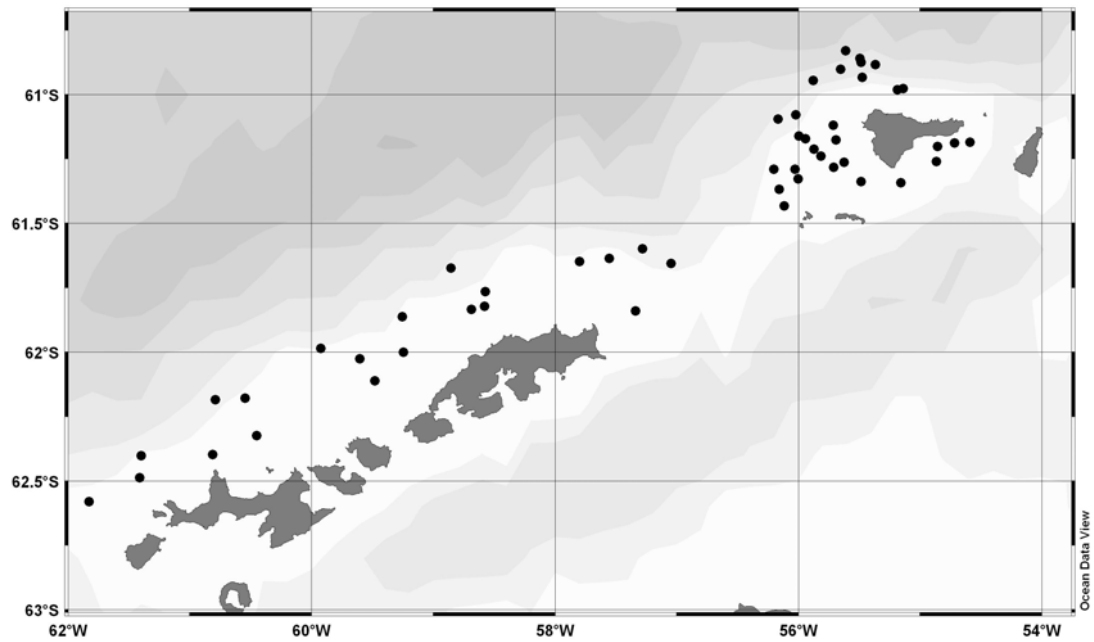


Figure 1: Planned locations of fishing stations around Elephant Island and the South Shetland Islands in March/April 2012

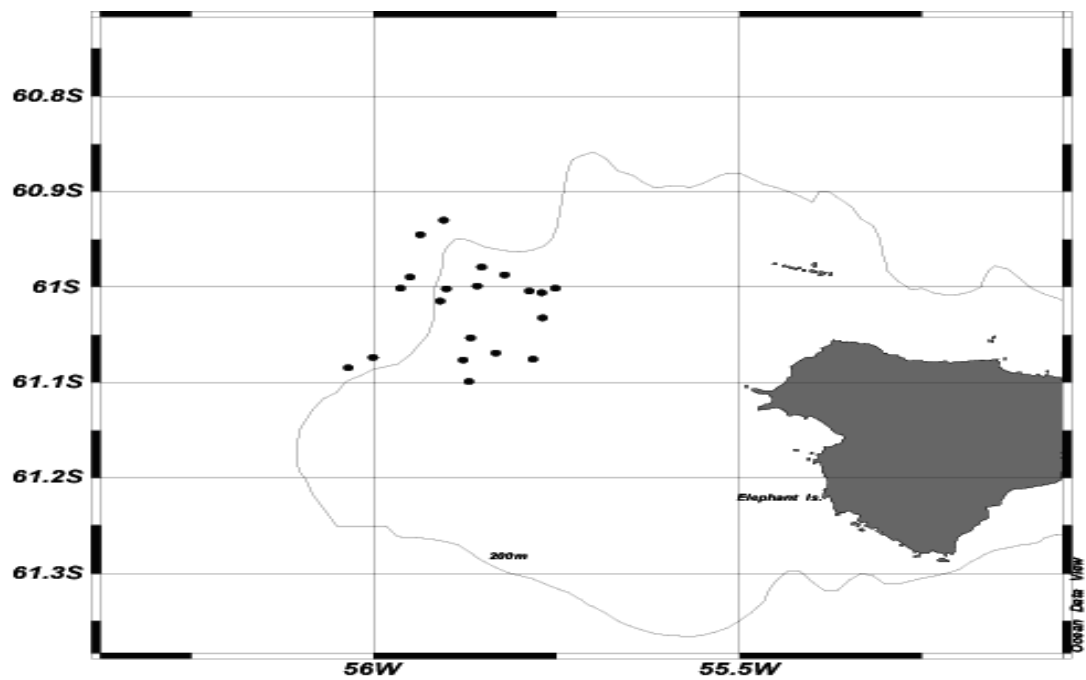


Figure 2: Planned locations of fishing stations in a box west of Elephant Island in March/April 2012

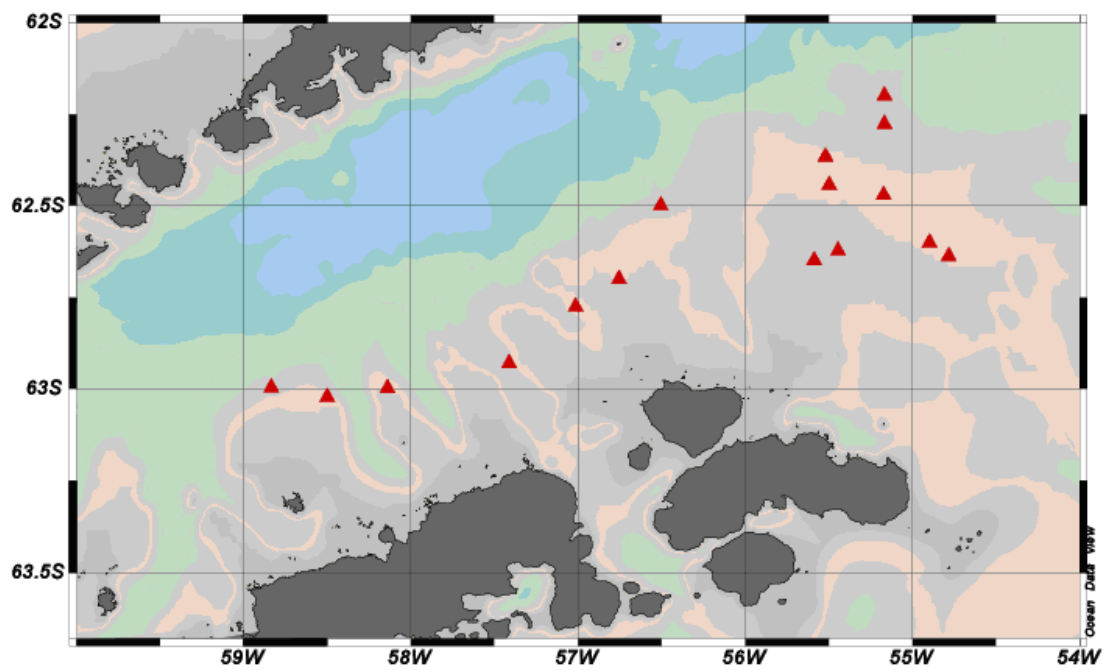


Figure 3: Planned locations of fishing stations north of the Antarctic Peninsula in March/April 2012